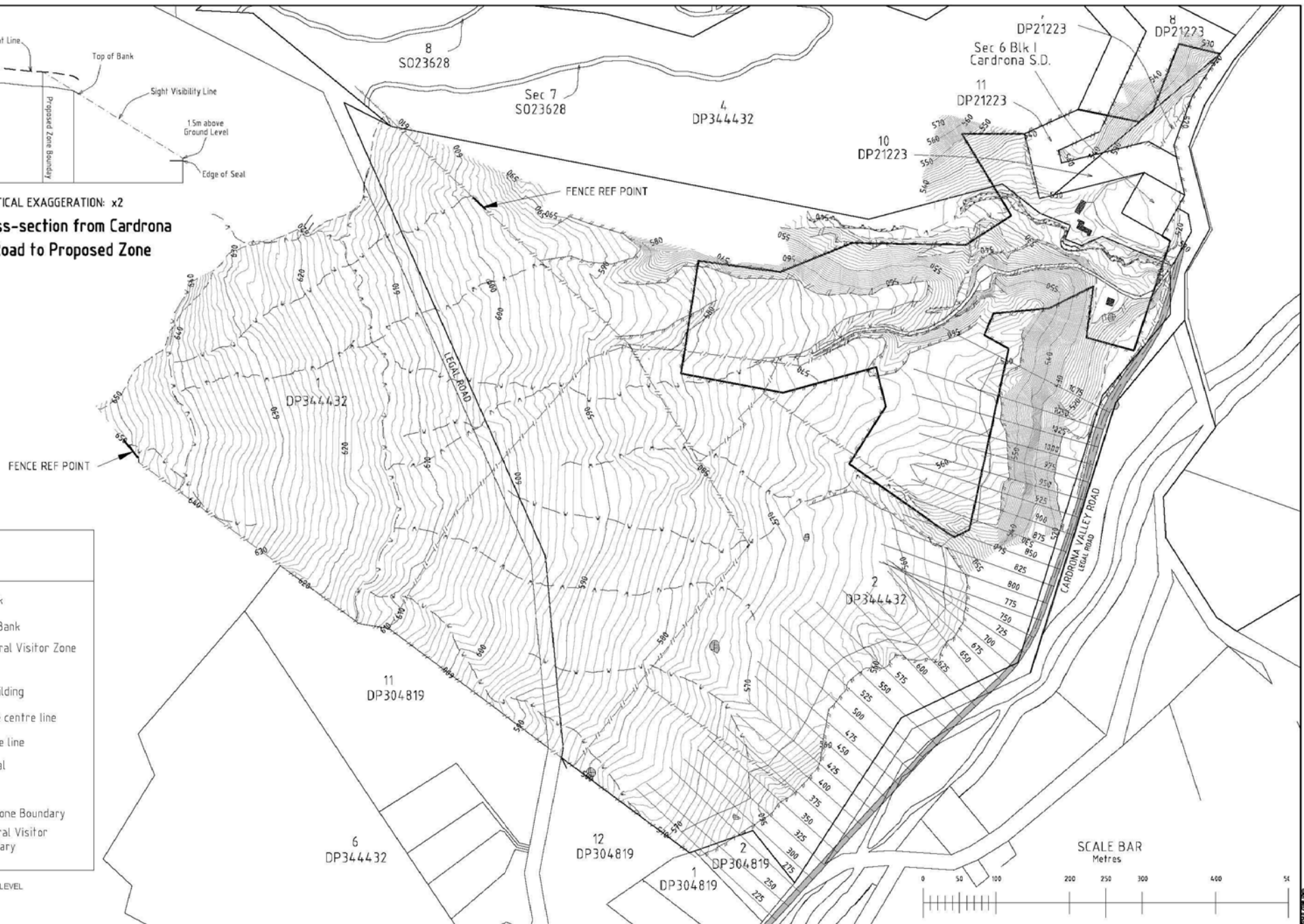


VERTICAL EXAGGERATION: x2  
Typical cross-section from Cardrona Valley Road to Proposed Zone



Key	
	Top of Bank
	Bottom of Bank
	Existing Rural Visitor Zone
	Fence
	Existing Building
	Creek/Race centre line
	Road Centre line
	Edge of Seal
	Rock Pile
	Proposed Zone Boundary
	Existing Rural Visitor Zone Boundary

CONTOURS OF EXISTING GROUND LEVEL  
Major Contours 10.0m  
Minor Contours 1.0m

Rev.	Date	Revision Details	By	Ver	App
B	05/05/06	Cross-section lines added	KW		
A	05/04/06	Amendment of Proposed Zone Boundaries	KW		



**CLARK FORTUNE McDONALD & ASSOCIATES**  
REGISTERED LAND SURVEYORS LAND DEVELOPMENT & RESOURCE MANAGEMENT CONSULTANTS  
21 Race Crescent, P.O. Box 550, Wairakei  
Tel: (07) 433 4440, Fax: (07) 433 4445, Email: admin@cfma.co.nz

Any person using Clark Fortune McDonald drawings and other data accepts the risk of inaccuracy against the original hard copy versions.  
Ensuring the information is the most recent issue.  
Copyright on this drawing is reserved.

NOTES:  
1. The boundaries of the following lots have survey accurate definition: Lots 2 & 4 DP344432, Lots 7, 8, 10 & 11 DP 21223 and Sec. 6 Blk. 1 Cardrona S.D.  
2. All other boundaries have been exported from GVIC/MAP-V5.1.57

SHEET 1 OF 4

Project: **Mt Cardrona Station Rural Visitor Zone**  
Client: **Mt Cardrona Station Ltd**

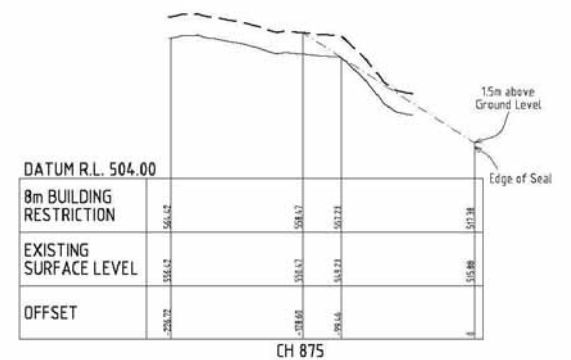
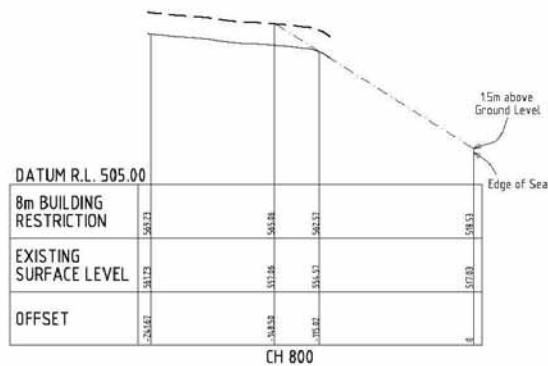
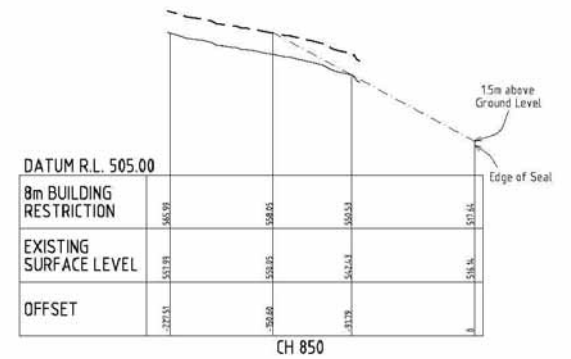
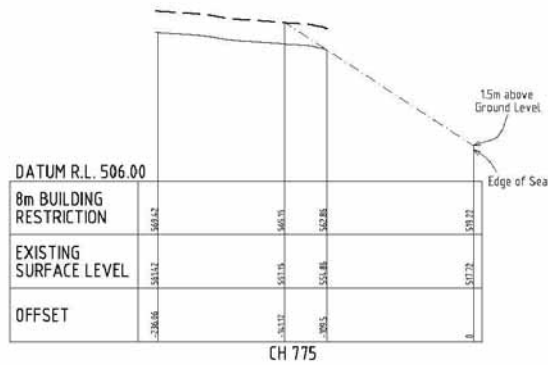
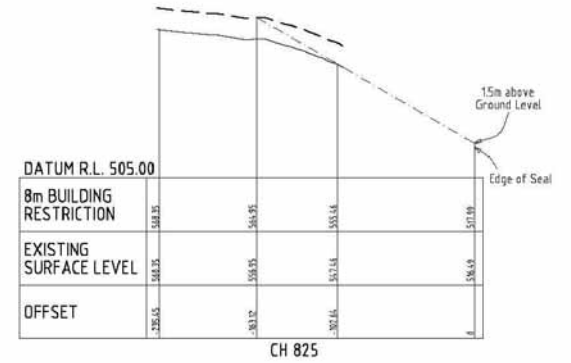
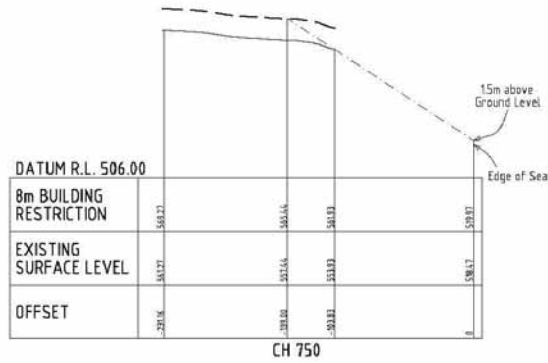
Drawn	Signed	Date
HH		24.2.06
Designed	Signed	Date
Approved	Signed	Date

FIGURE 1  
CROSS SECTIONS DEPICTING  
EASTERN BOUNDARY OF  
DEVELOPMENT AREA

Job No.	Drawing No.
9486	1
Scale: 1:2500@A1 1:5000@A3 PDF May Distort	
UNIFORM LEVEL NZGD2000 MSL	Rev. B







VERTICAL EXAGGERATION: x2

LEGEND	
	8m Building Height Line
	Existing Ground Level
	Sight Visibility Line

Rev	Date	Revision Details	By	Ver	App
A	04.05.06	Additional Chainages	KW		

**CLARK FORTUNE McDONALD & ASSOCIATES**  
 REGISTERED LAND SURVEYORS LAND DEVELOPMENT & RESERVES MANAGEMENT CONSULTANTS  
 21 Rensselaers, P.O. Box 556, Manuka  
 Tel: (0)415-4445, Fax: (0)415-4445, Email: [info@cfm.co.nz](mailto:info@cfm.co.nz)

Any person using Clark Fortune McDonald drawings and other data accepts the risk of using the drawings and other data in reliance, from without requiring and checking them for accuracy against the original hard copy versions. Ensuring the information is the most recent issue. Copyright in this drawing is reserved.

Notes:  
 1. All dimensions are in meters unless shown otherwise.

SHEET 3 OF 4

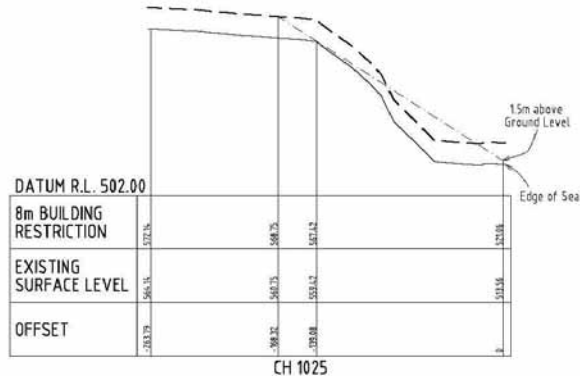
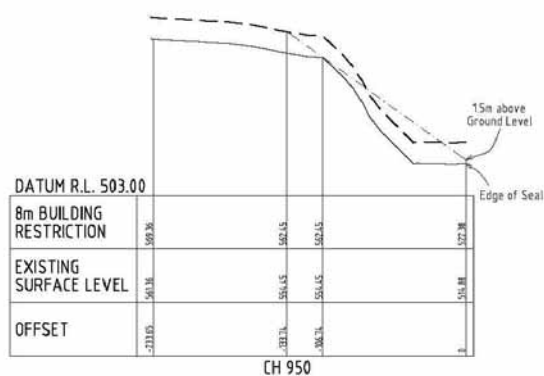
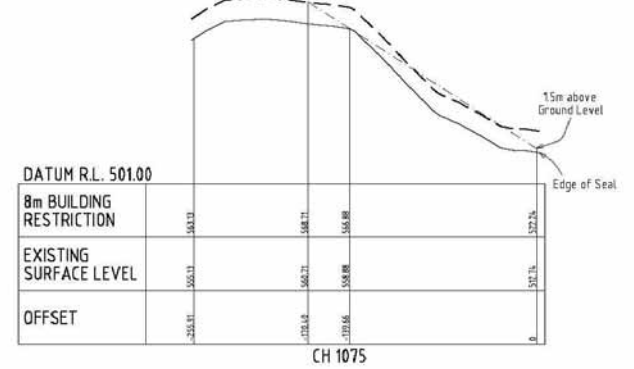
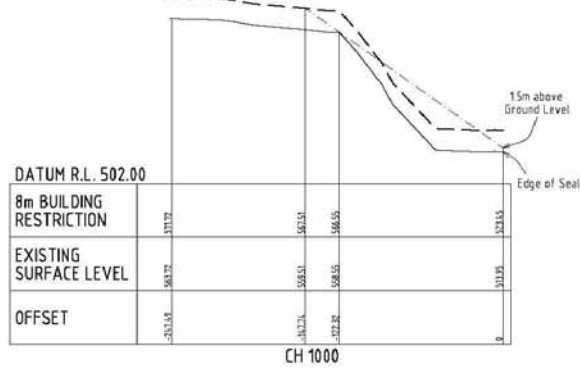
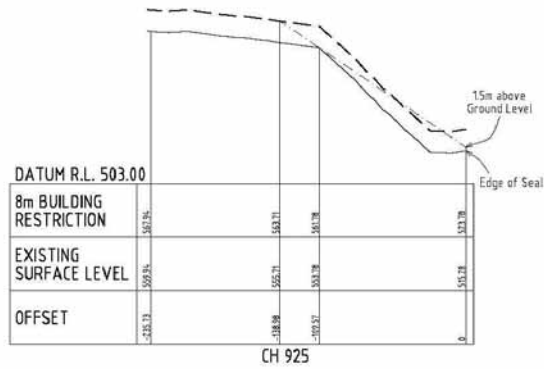
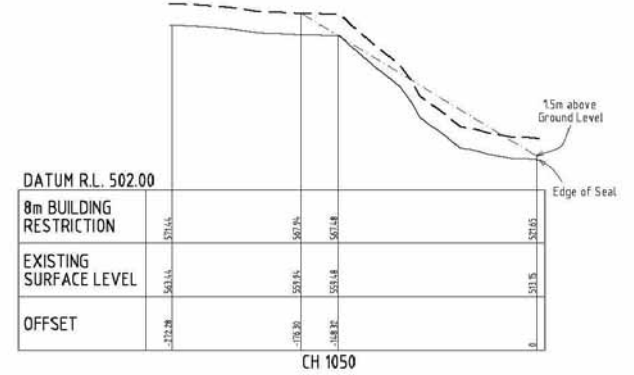
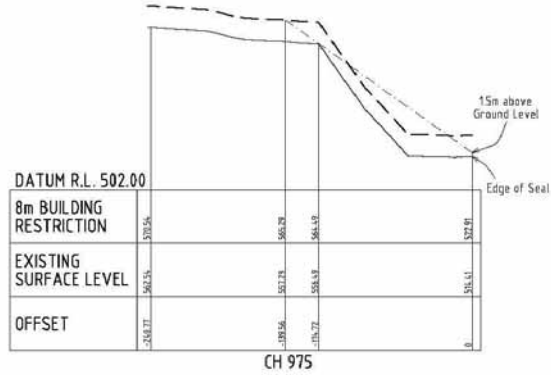
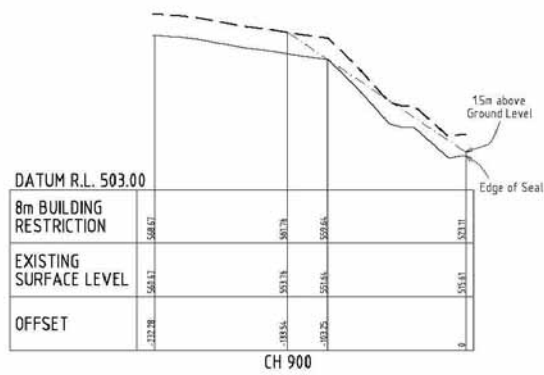
Project:  
**MT CARDRONA STATION RURAL VISITOR ZONE**

Client:  
 Mount Cardrona Station Ltd

Surveyed	Signed	Date
AT		27.7.05
Drawn	Signed	Date
KW		02.02.06
Designed	Signed	Date
Approved	Signed	Date

Drawing Title:  
**VISIBILITY CROSS SECTIONS CH 675 - 875**

Job No.	9486	Drawing No.	2
Scale	1:1000 @ A1 1:2000 @ A3		
Datum & Level	NZGD2000 Linds Peak MSL		
Rev.			A



VERTICAL EXAGGERATION: x2

LEGEND	
	8m Building Height Line
	Existing Ground Level
	Sight Visibility Line

Rev.	Date	Revision Details	By	Ver.	App.

**CLARK FORTUNE McDONALD & ASSOCIATES**  
 REGISTERED LAND SURVEYORS LAND DEVELOPMENT & RESERVENCE MANAGEMENT CONSULTANTS  
 21 Arona Court, P.O. Box 556, Waiwaka  
 Tel: (07) 424-4440, Fax: (07) 424-4445, Email: info@cfma.co.nz

Any person using Clark Fortune McDonald drawings and other data accepts the risk of:  
 - Using the drawings and other data in a technical form without requiring and checking them for accuracy against the original hard copy versions.  
 - Ensuring the information is the most recent issue.  
 Copyright in this drawing is reserved.

Notes:  
 1. All dimensions are in meters unless shown otherwise.

SHEET 4 OF 4

Project:  
**MT CARDRONA STATION RURAL VISITOR ZONE**

Client:  
 Mount Cardrona Station Ltd

Surveyed	Signed	Date
AT		27.7.05
Drawn	Signed	Date
KW		02.02.08
Designed	Signed	Date
Approved	Signed	Date

Drawing Title:  
**VISIBILITY CROSS SECTIONS CH 900 - 1075**

Job No.	9486	Drawing No.	2
Scale	1:1000 @ A1 1:2000 @ A3		
Drawn & Level	NACE0000 Linda's Peak MSL		
Rev.			A