



- - - - - Proposed Zone Boundary.  
————— Proposed Road.  
- - - - - Activity Area 1a  
- - - - - Activity Area 2a  
 Open Space - No buildings or structures.

**Clark Fortune McDonald & Associates**  
 Licensed Cadastral Surveyors - Land Development - Planning Consultants  
 309 Lower Shotover Road, P.O.Box 553 Queenstown  
 Tel. (03)441-6044, Fax (03)442-1066, Email admin@cfma.co.nz  
 Shop 2, Otago House, 475 Moray Place, P.O. Box 5960  
 Tel. (03)470-1582, Fax (03)470-1583, Email admin@cfma.co.nz

Rev.	Date	Revision Details	By
A	06.08.14	Update Boundaries	JK
B	17.03.15	Activity Areas, Roading pattern	nm
C	1.07.15	Activity Areas, Roading pattern	CRW
D	22.07.15	Activity Areas wording	CRW
E	3.8.15	Amend Activity Area Boundaries	CRW
F	19.8.15	Amend Roading Layout	CRW

## STRUCTURE PLAN CONEBURN INDUSTRIAL ZONE

Client	Surveyed	Signed	Date	Job No.	Drawing No.
SCOPE RESOURCES LTD	-	-	-	11014	A
	Drawn	Signed	Date	Scale	
	CCH	-	7.08.14	1:2500 @ A1	
	Designed	Signed	Date	Datum & Level	Rev.
	NM	-	7.08.14	Mt Nic 2000 & MSL	F

Notes:  
 All dimensions shown are in meters unless shown otherwise.  
 Any person using Clark Fortune McDonald drawings and other data accepts the risk of:  
 - Using the drawings and other data in electronic form without requesting and checking them for accuracy against the original hard copy versions.  
 - Ensuring the information is the most recent issue.  
 - Copyright on this drawing is reserved.



**HEIGHT LIMIT COLOURS**  
REGISTERED LEVELS

RL 395.0	HEIGHT LIMIT
RL 390.0	
RL 385.0	
RL 380.0	
RL 375.0	
RL 370.0	
RL 365.0	
RL 360.0	
RL 355.0	
RL 350.0	
RL 345.0	
RL 340.0	
RL 335.0	

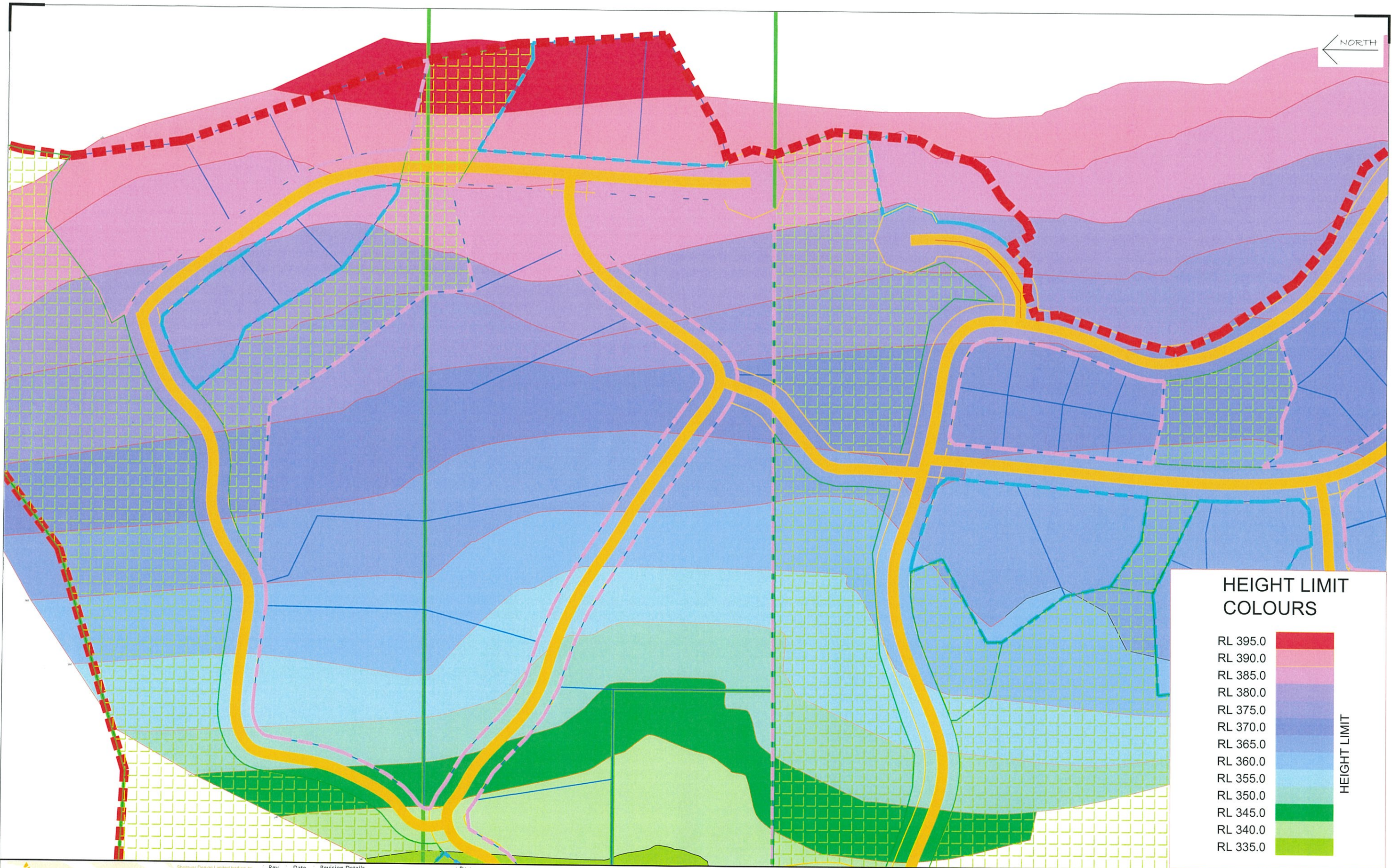
**Clark Fortune McDonald & Associates**  
 Licensed Cadastral Surveyors - Land Development - Planning Consultants  
 309 Lower Shotover Road, P.O. Box 553 Queenstown  
 Tel. (03)441-6044, Fax (03)442-1066, Email admin@cfma.co.nz  
 Shop 2, Otago House, 475 Moray Place, P.O. Box 5960  
 Tel. (03)470-1582, Fax (03)470-1583, Email admin@cfma.co.nz

Rev.	Date	Revision Details	By


**CONEBURN STRUCTURE PLAN**  
**HEIGHT LIMITS**

Client	SCOPE RESOURCES LTD	Surveyed	Signed	Date	Job No.	Drawing No.
Notes	CRW	14.10.15	11014	8_01	Scale	1:1000 @ A1 1:2000 @ A3
Designed	Signed	Date	Datum & Level	Rev.		
NM		17.03.15	Mt Nic 2000 & MSL	-		

S:\JOBS\11000\11014\acad\11014\_8\_Height Limit Zones.dwg Plotted: 20.10.2015



**HEIGHT LIMIT COLOURS**



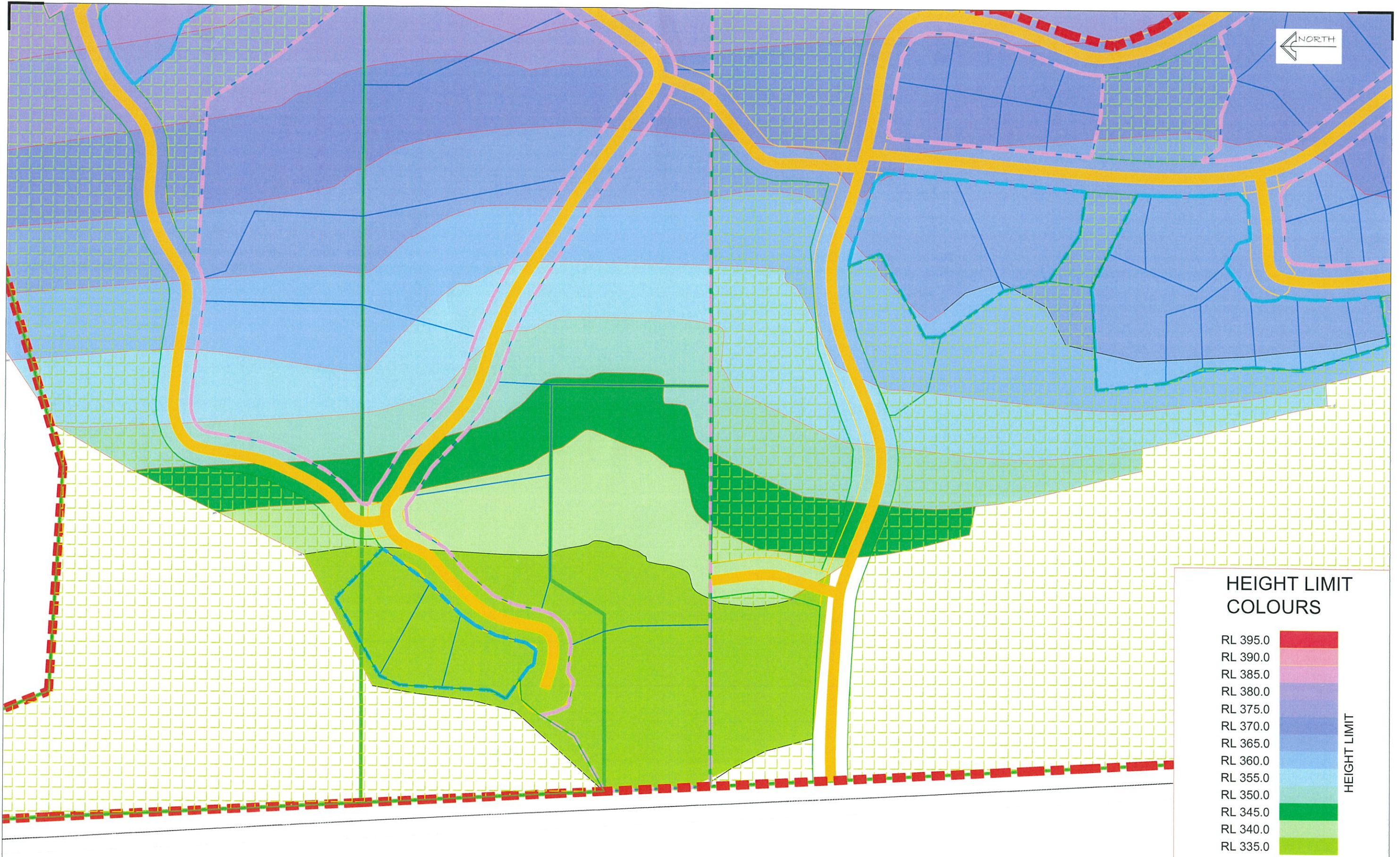
**Clark Fortune McDonald & Associates**  
 Licensed Cadastral Surveyors - Land Development - Planning Consultants  
 309 Lower Shotover Road, P.O. Box 553 Queenstown  
 Tel. (03)441-6044, Fax (03)442-1066, Email admin@cfma.co.nz

Shop 2, Otago House, 475 Moray Place, P.O. Box 5960  
 Tel. (03)470-1582, Fax (03)470-1583, Email admin@cfma.co.nz

Rev.	Date	Revision Details	By

**CONEBURN STRUCTURE PLAN  
 HEIGHT LIMITS**

Client	SCOPE RESOURCES LTD	Surveyed	Signed	Date	Job No.	Drawing No.
Notes	All dimensions shown are in meters unless shown otherwise. Any person using Clark Fortune McDonald drawings and other data accepts the risk of using the drawings and other data in electronic form without requesting and checking them for accuracy against the original hard copy versions. Ensuring the information is the most recent issue. Copyright on this drawing is reserved.					
Drawn	CRW	Signed		Date	14.10.15	Scale
Designed	NM	Signed		Date	17.03.15	Datum & Level
						Rev.



**HEIGHT LIMIT COLOURS**

RL 395.0	[Red]	HEIGHT LIMIT
RL 390.0	[Pink]	
RL 385.0	[Light Purple]	
RL 380.0	[Medium Purple]	
RL 375.0	[Dark Purple]	
RL 370.0	[Blue-Gray]	
RL 365.0	[Blue]	
RL 360.0	[Light Blue]	
RL 355.0	[Cyan]	
RL 350.0	[Green-Cyan]	
RL 345.0	[Green]	
RL 340.0	[Light Green]	
RL 335.0	[Yellow-Green]	

**Clark Fortune McDonald & Associates**  
 Licensed Cadastral Surveyors - Land Development - Planning Consultants  
 309 Lower Shotover Road, P.O. Box 553 Queenstown  
 Tel. (03)441-6044, Fax (03)442-1066, Email admin@cfma.co.nz  
 Shop 2, Otago House, 475 Moray Place, P.O. Box 5960  
 Tel. (03)470-1582, Fax (03)470-1583, Email admin@cfma.co.nz

Rev.	Date	Revision Details	By

**CONEBURN STRUCTURE PLAN  
 HEIGHT LIMITS**

Client	SCOPE RESOURCES LTD	Surveyed	Signed	Date	Job No.	Drawing No.
Notes	All dimensions shown are in meters unless shown otherwise. Any person using Clark Fortune McDonald drawings and other data accepts the risk of using the drawings and other data in electronic form without requesting and checking them for accuracy against the original hard copy versions. Ensuring the information is the most recent issue. Copyright on this drawing is reserved.					
Drawn	CRW	Signed		Date	14.10.15	Scale 1:1000.001 @ A1 1:2000 @ A3
Designed	NM	Signed		Date	17.03.15	Datum & Level Mt Nic 2000 & MSL
						Rev. -