










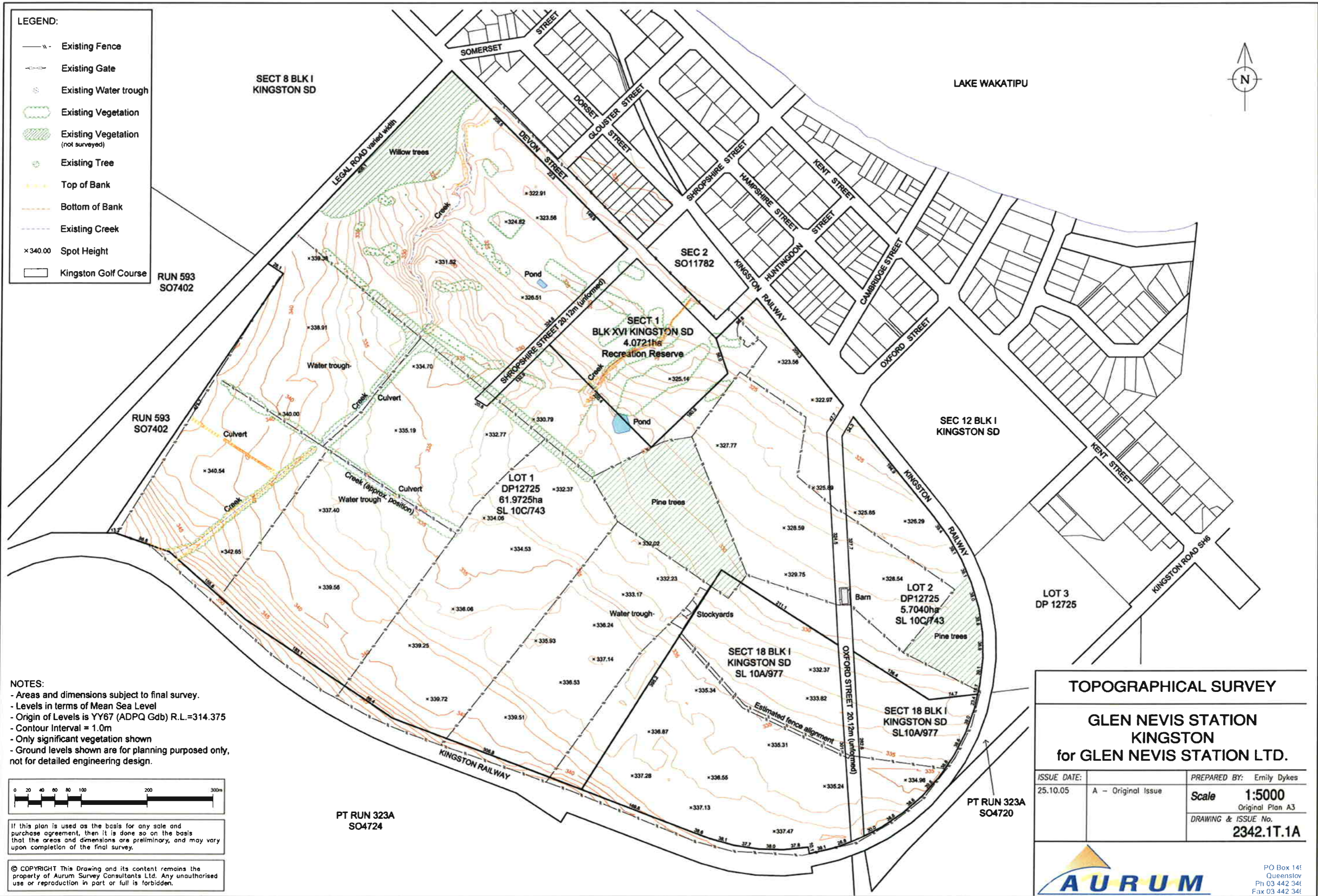
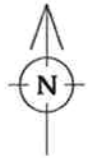
## 6. Attachments

Attachment A	Kingston Township Development - Legal Descriptions and Cadastral Plan
Attachment B	Woods Bagot Kingston Village Urban Design Master Plan/ Revision C/ 17 <sup>th</sup> September, 2008
Attachment C	Topographic map showing location of Plan Change site, melt water channels and moraine wall reference location for the NZ Geopreservation Inventory listing, nearby wetlands and the locations of <i>Uncinia strictissima</i> populations
Attachment Ca	Location of places referred to within the report
Attachment D	Drainage channels, creeks and ponds, low lying ground, rush and sedgeland areas.
Attachment E	List of plant species identified within the Plan Change site
Attachment F	Photos of wetlands
Attachment G	Recommended species list
Attachment H	Species recommended for use in swale planting
Attachment I	Proposed subdivision, linear park and stormwater system plan surrounding a <i>Carex</i> sedgeland.

## **Attachment A**

**LEGEND:**

-  Existing Fence
-  Existing Gate
-  Existing Water trough
-  Existing Vegetation
-  Existing Vegetation (not surveyed)
-  Existing Tree
-  Top of Bank
-  Bottom of Bank
-  Existing Creek
-  Spot Height
-  Kingston Golf Course



**NOTES:**  
 - Areas and dimensions subject to final survey.  
 - Levels in terms of Mean Sea Level  
 - Origin of Levels is YY67 (ADPQ Gdb) R.L.=314.375  
 - Contour Interval = 1.0m  
 - Only significant vegetation shown  
 - Ground levels shown are for planning purposes only, not for detailed engineering design.



If this plan is used as the basis for any sale and purchase agreement, then it is done so on the basis that the areas and dimensions are preliminary, and may vary upon completion of the final survey.

© COPYRIGHT This Drawing and its content remains the property of Aurum Survey Consultants Ltd. Any unauthorised use or reproduction in part or full is forbidden.

<b>TOPOGRAPHICAL SURVEY</b>	
<b>GLEN NEVIS STATION KINGSTON for GLEN NEVIS STATION LTD.</b>	
ISSUE DATE: 25.10.05	PREPARED BY: Emly Dykes
	<b>Scale 1:5000</b> Original Plan A3
	<b>DRAWING &amp; ISSUE No.</b> <b>2342.1T.1A</b>



PO Box 141  
 Queenstov  
 Ph 03 442 344  
 Fax 03 442 344

**MASON & WALES ARCHITECTS**  
 41 VICTORIA PLACE  
 P.O. BOX 5415  
 CLEVELAND  
 NEW ZEALAND  
 FAX 23 472 563  
 TELEPHONE 234 472 104

# KINGSTON TOWNSHIP DEVELOPMENT

PROJECT No	4825
SCALE	1:2500 @A1 / 1:5000 @A3
DESIGN	Wytaker
DRAWN	
DATE	December 2005
PRINTED	

**S1  
K  
Sheet 4**

## **Attachment B**

# Master Plan showing detailed road layout

- Activity Area 1A (Higher Density Residential)
- Activity Area 1B (Medium Density Residential)
- Activity Area 1C (Lower Density Residential)
- Activity Area 2 (Employment)
- Activity Area 3 (Education Precinct)
- Activity Area 4 (Open Space)
- Activity Area 4A (Village Clubhouse Precinct)
- Visitor Accommodation Precinct
- Road

