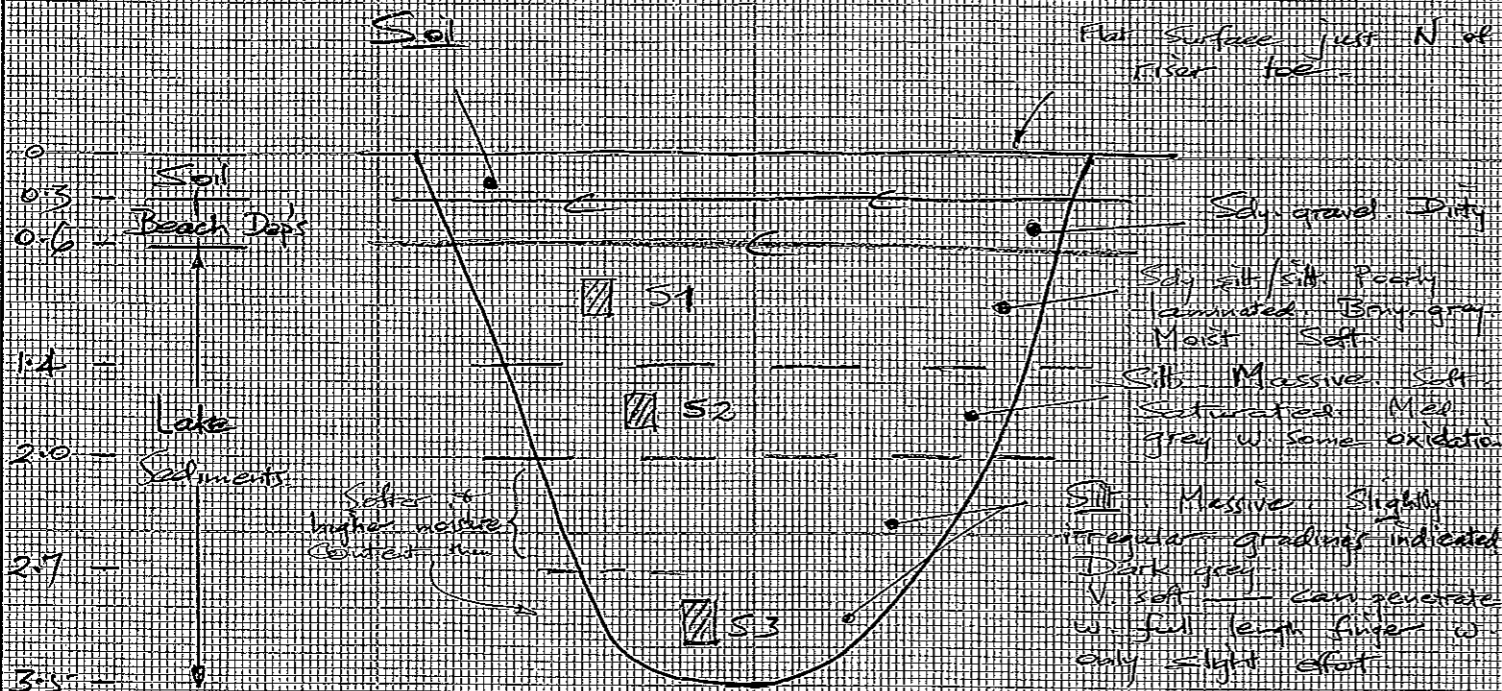


Scale 1:50, H=V

TP 5

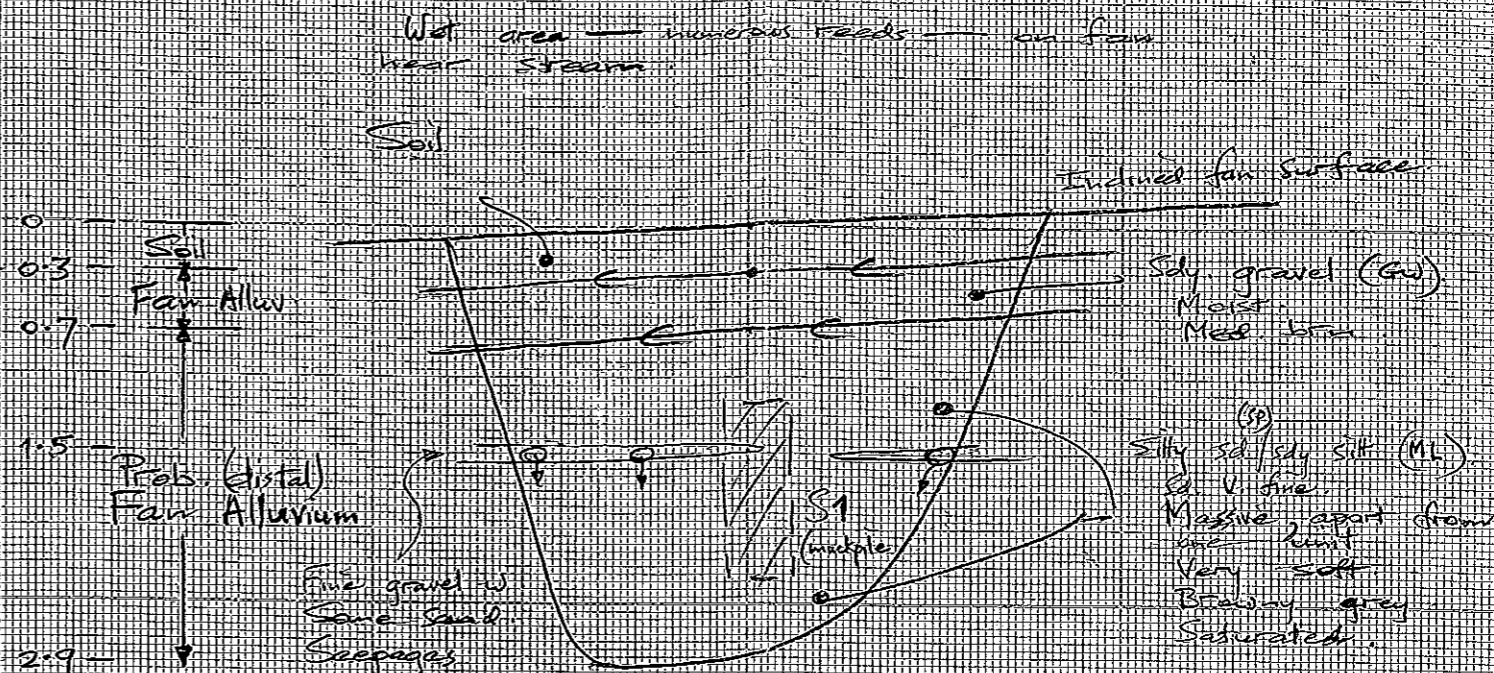
GPS Coords E 217 5106
N 556 3373
Ground RL 337



Scale 1:50, H=V

TP 6

GPS Coords E 217 5565
N 556 3000
Ground RL 360

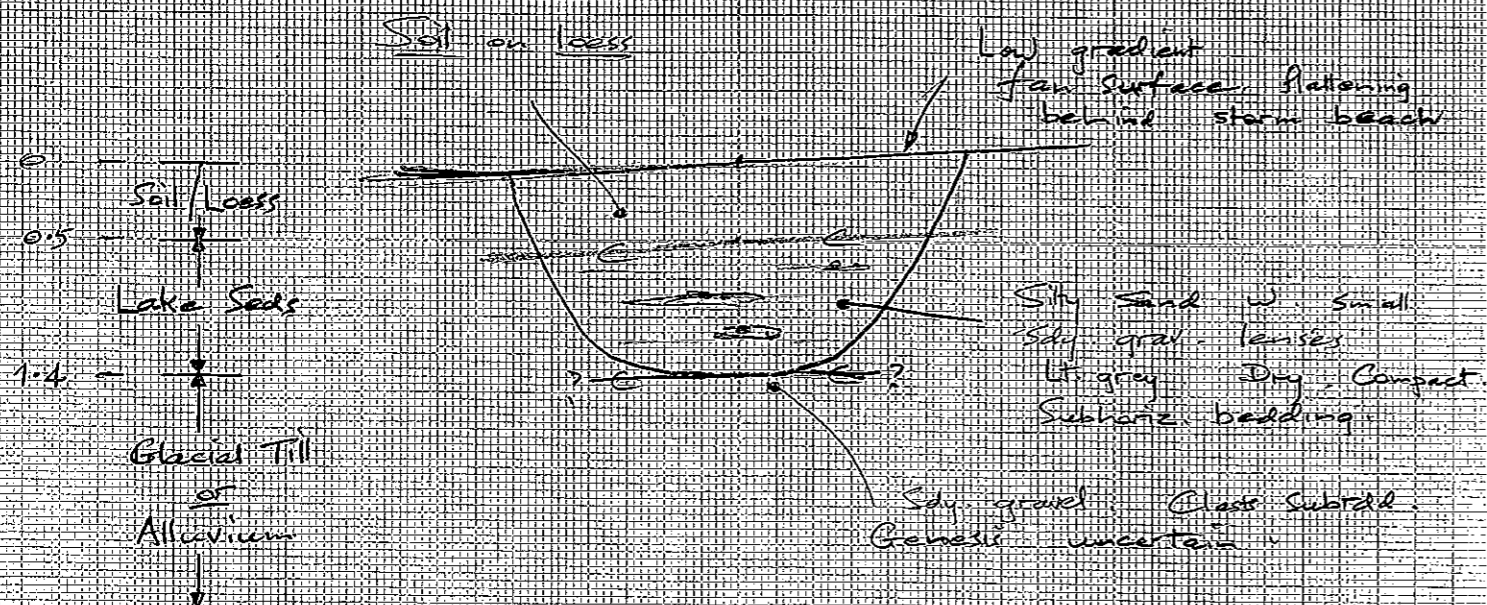


- Note
- a) No photos
 - b) When pit at 2.9 m, bore walls cavity at/above 1.5m
 - c) Fine sediments etc distal fan alluv or lake margin sediments.

Scale 1:50, H=V

TP 7

GPS Coords E 217 5362
N 556 3035
Ground RL 356



No photos or samples















ATTACHMENT C

Map 13 from Q.L.D.C. Hazard Register. Report Figure 2 is approximately annotated on map.